



FIA FORMULA 1 WORLD CHAMPIONSHIP



2025 MEXICO CITY GRAND PRIX

24 - 26 October 2025

From	The FIA Formula One Race Director	Document	3
To	All Teams, All Officials	Date	23 October 2025
		Time	17:17

Title	Event Notes - Circuit Map, Pit Lane Drawing, Emergency Exits Map and Quarantine Zone Area
Description	Event Notes - Circuit Map, Pit Lane Drawing, Emergency Exits Map and Quarantine Zone Area
Enclosed	Maps.pdf

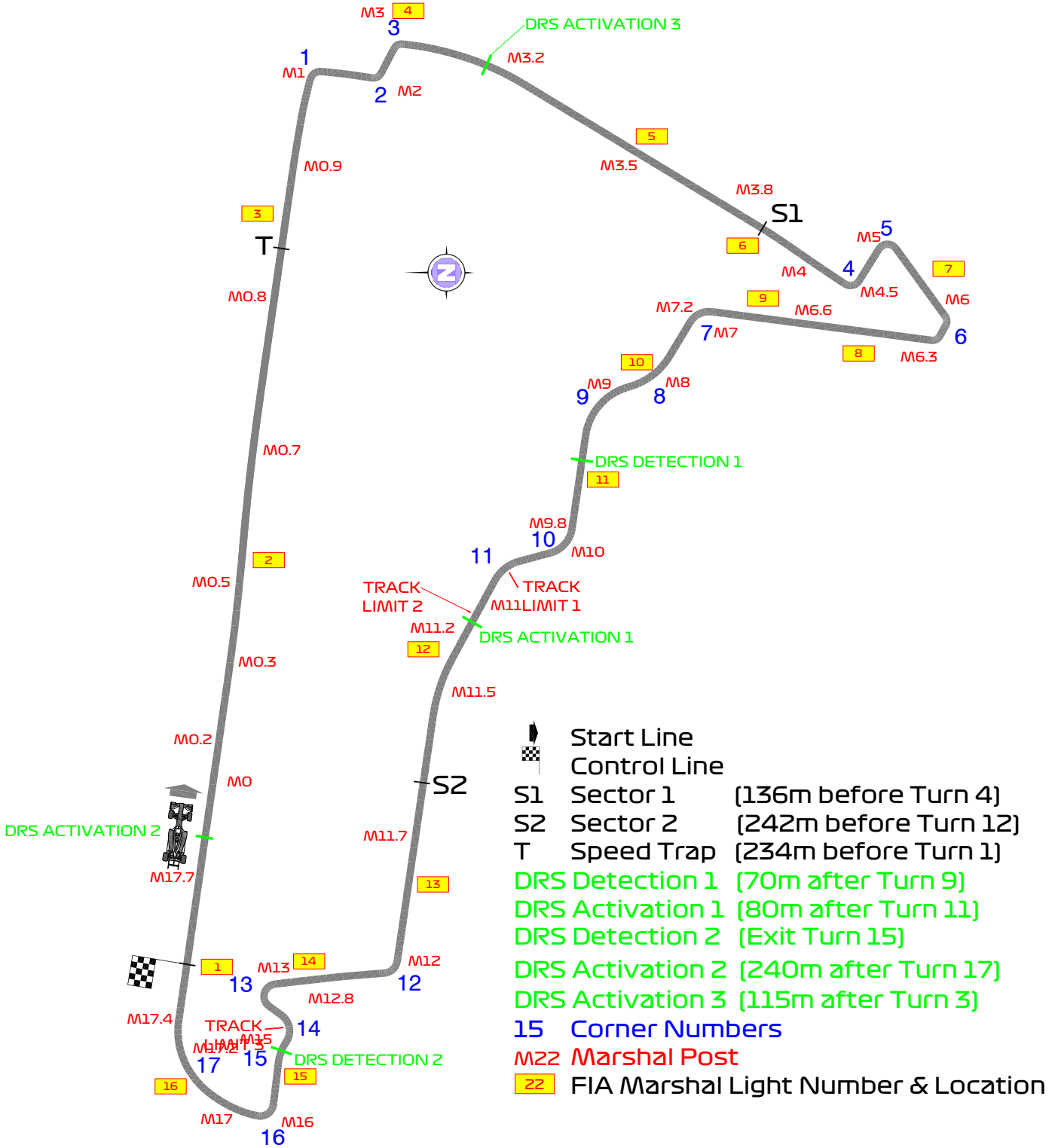
Rui Marques

The FIA Formula One Race Director



FORMULA 1 GRAN PREMIO DE LA CIUDAD DE MÉXICO 2025 - Mexico City

Circuit Map



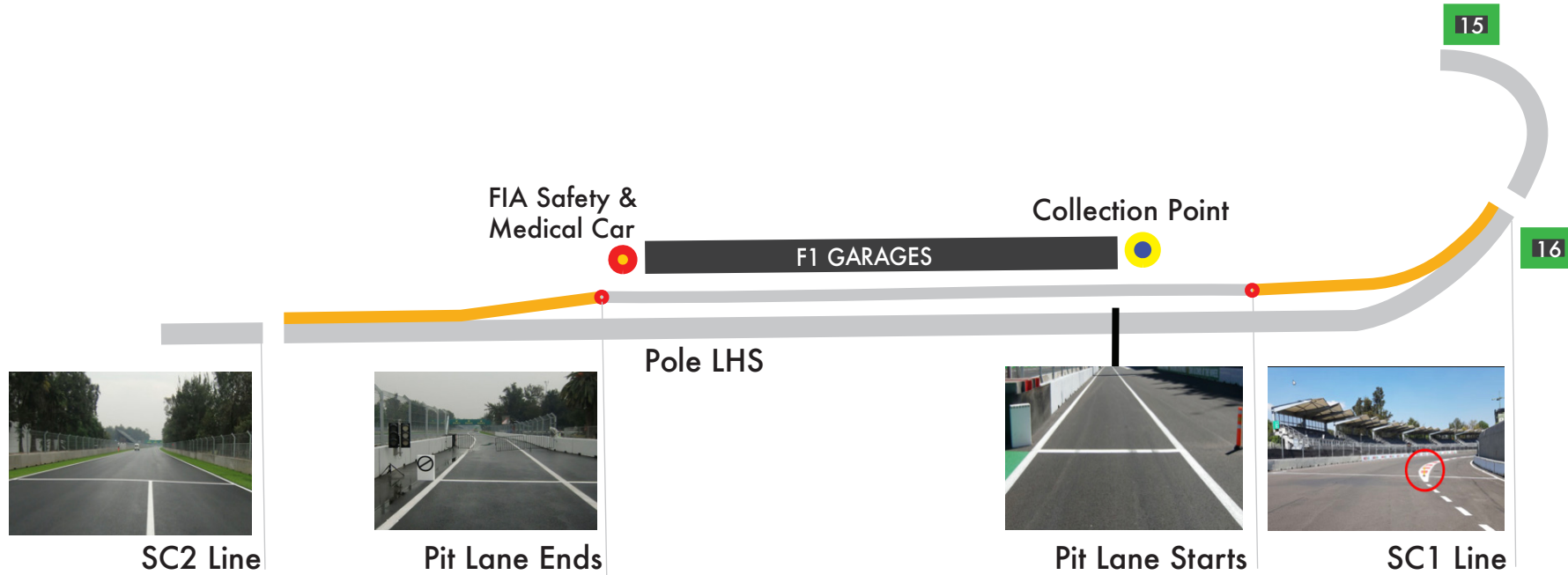
Circuit Centreline Length = 4.304km



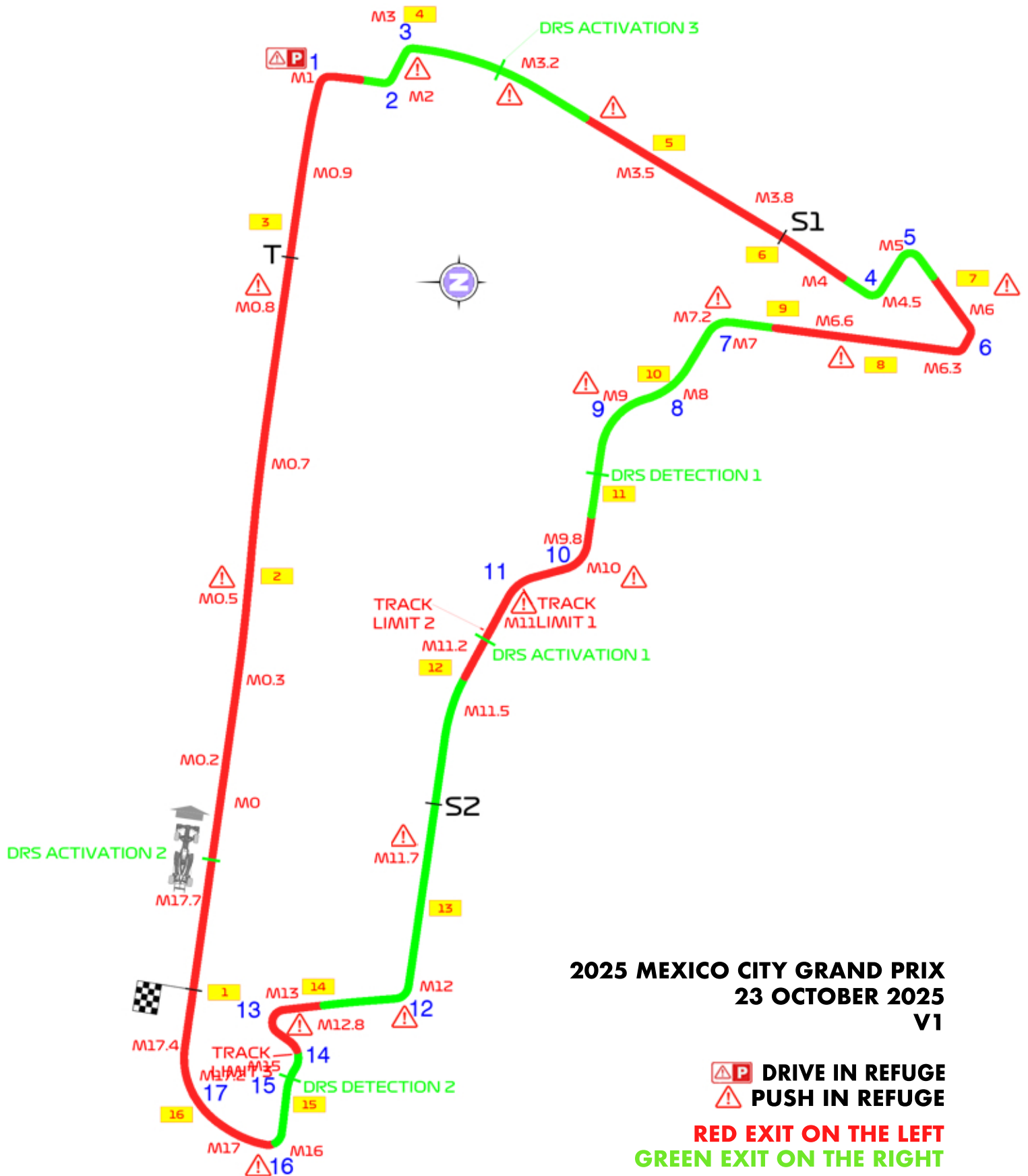
FIA FORMULA 1 WORLD CHAMPIONSHIP



2025 MEXICO
PIT LANE DRAWING
23 October 2025
V1



33	32	31	30	29	28	27	26	25	24	23	22	21	20	19	18	17	16	15	14	13	12	11	10	09	08	07	06	05	04	03	02	01
SAUBER	SAUBER	SAUBER	WILLIAMS	WILLIAMS	WILLIAMS	RACING BULLS	RACING BULLS	RACING BULLS	HAAS	HAAS	HAAS	ALPINE	ALPINE	ALPINE	ASTON MARTIN	ASTON MARTIN	ASTON MARTIN	MERCEDES	MERCEDES	MERCEDES	RED BULL RACING	RED BULL RACING	RED BULL RACING	FERRARI	FERRARI	FERRARI	MCLAREN	MCLAREN	MCLAREN	FOM	FIA	FIA
• SAUBER			• WILLIAMS			• RACING BULLS			• HAAS			• ALPINE			• ASTON MARTIN			• MERCEDES			• RED BULL			• FERRARI			• MCLAREN					
FAST LANE																																



2025 MEXICO CITY GRAND PRIX
23 OCTOBER 2025
V1

DRIVE IN REFUGE
 PUSH IN REFUGE

RED EXIT ON THE LEFT
GREEN EXIT ON THE RIGHT

FORMULA 1 GRAN PREMIO DE LA CIUDAD DE MÉXICO 2025

ERS Battery: Containment Area

Location and Route from the paddock:





Area:



Contact:

Sergio Gomez

Sergio.syd.co@gmail.com

+52 55 1058 9342