



FIA FORMULA 1 WORLD CHAMPIONSHIP



# 2025 SÃO PAULO GRAND PRIX

07 - 09 November 2025

---

<b>From</b>	The FIA Formula One Race Director	<b>Document</b>	5
<b>To</b>	All Teams, All Officials	<b>Date</b>	06 November 2025
		<b>Time</b>	18:14

---

<b>Title</b>	Event Notes - Circuit Map, Pit Lane Drawing, Emergency Exits Map, Quarantine Zone and Red Zones Map
<b>Description</b>	Event Notes - Circuit Map, Pit Lane Drawing, Emergency Exits Map, Quarantine Zone and Red Zones Map
<b>Enclosed</b>	Maps.pdf

**Rui Marques**

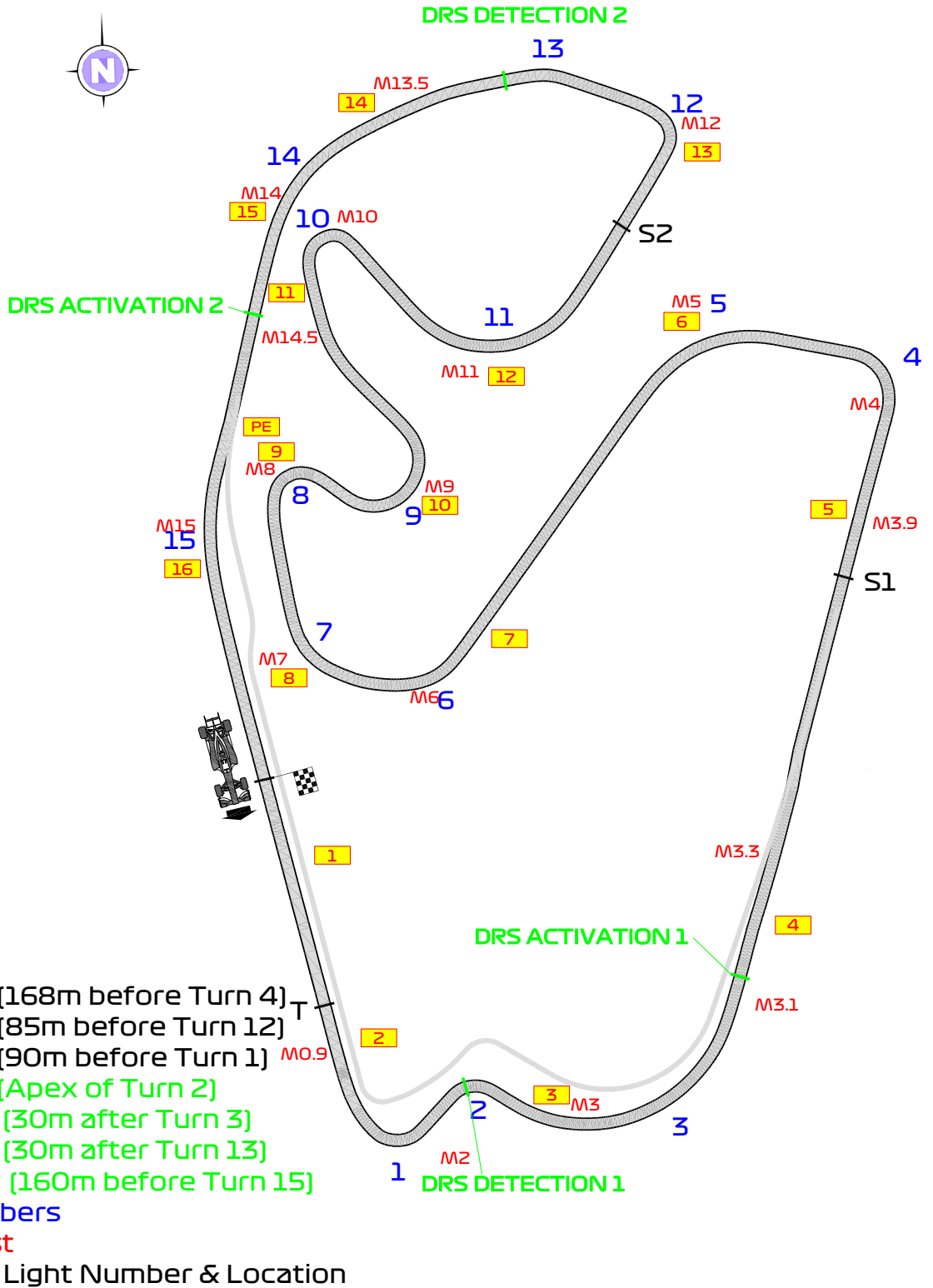
**The FIA Formula One Race Director**



FIA Formula 1 World Championship™

# FORMULA 1 MSC CRUISES GRANDE PRÊMIO DE SÃO PAULO 2025 - São Paulo

## Circuit Map



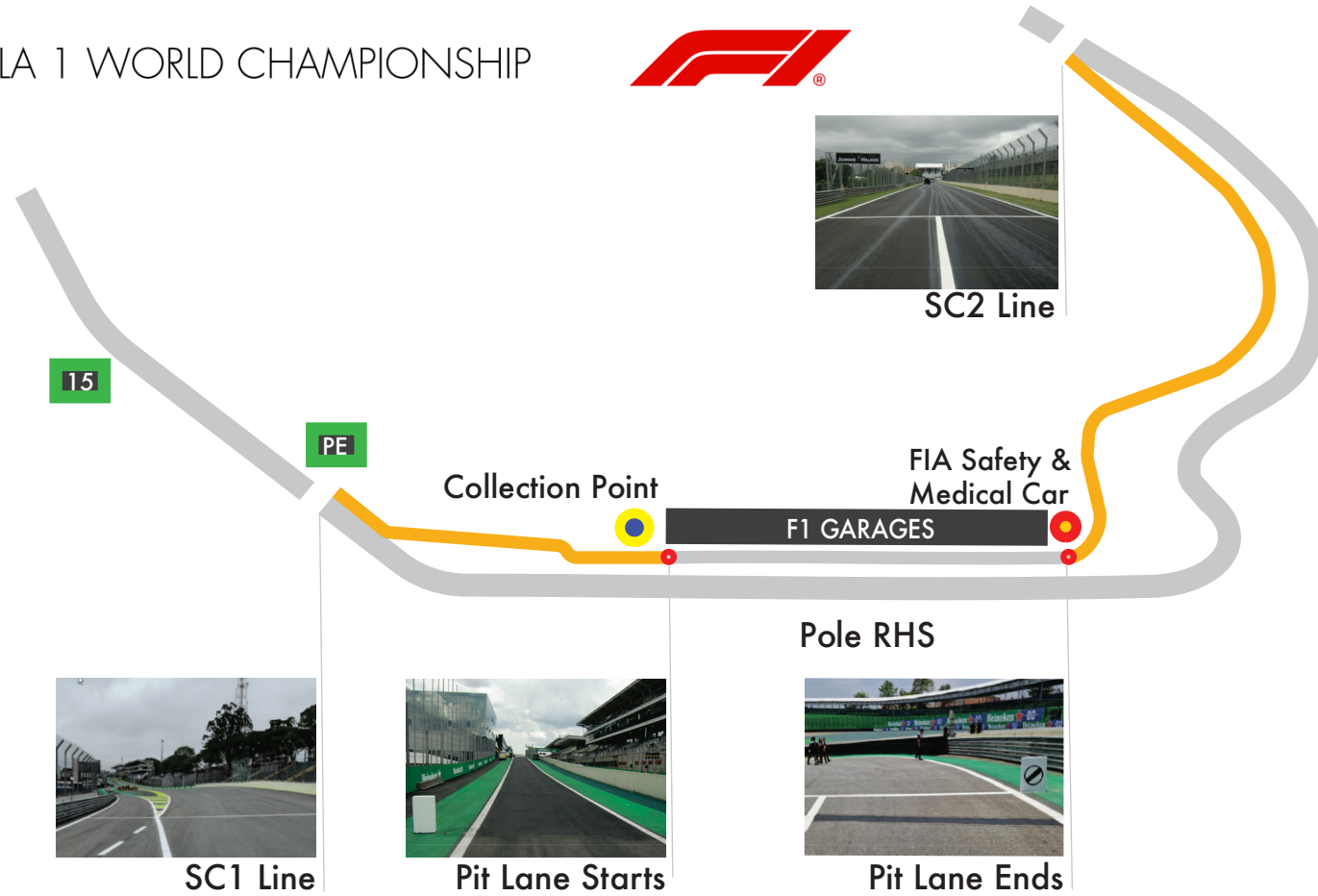
Circuit Centreline Length = 4.309km



FIA FORMULA 1 WORLD CHAMPIONSHIP

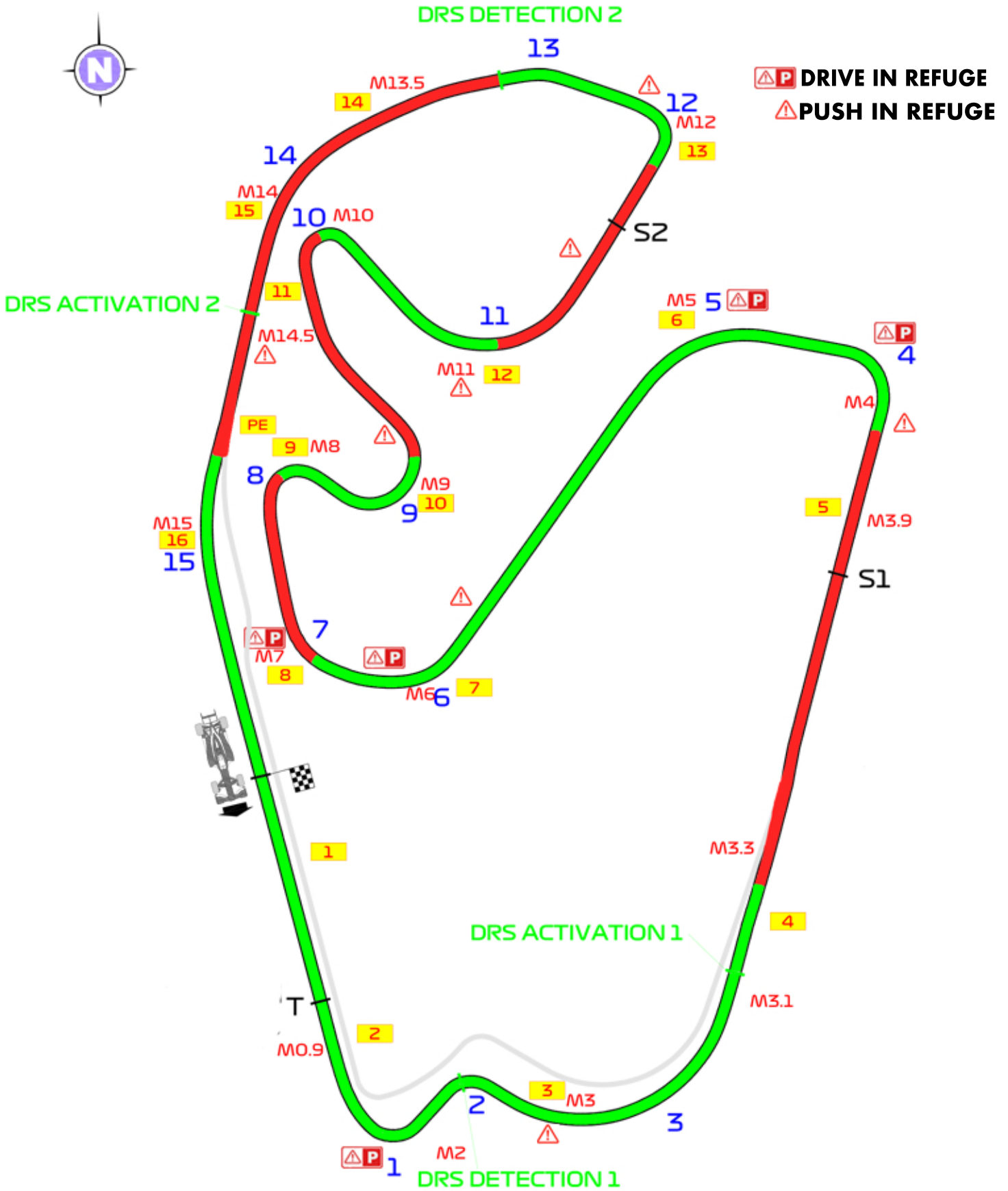


**2025 SAO PAULO**  
**PIT LANE DRAWING**  
 5 November 2025  
 V1



00	01	02	03	04	05	06	07	08	09	10		11	12	13	14	15	16	17	18	19	20	21	22	23
FIA	MCLAREN	MCLAREN	FERRARI	FERRARI	RED BULL RACING	RED BULL RACING	MERCEDES	MERCEDES	ASTON MARTIN	ASTON MARTIN		ALPINE	ALPINE	HAAS	HAAS	RACING BULLS	RACING BULLS	WILLIAMS	WILLIAMS	SAUBER	SAUBER	PIRELLI	PIRELLI	PIRELLI
	MCLAREN	FERRARI	RBR	MERCEDES	ASTON		ALPINE	HAAS	RAB	WILLIAMS	SAUBER													

FAST LANE



**2025 SAO PAULO GRAND PRIX**  
**5 NOVEMBER 2025**  
**V1**

**RED EXIT ON THE LEFT**  
**GREEN EXIT ON THE RIGHT**

# FORMULA 1 MSC CRUISES GRANDE PRÊMIO DE SÃO PAULO 2025

## ERS Battery: Containment Area

Location and Route from the paddock:



Area: Lat. 23°42'15.69"S – Long. 46°41'43.92"O



**Contact:**

**Luis Eduardo Araujo – Tel. +55 11 99971-6298**

**Team Support Office**

RED ZONE MAP / MAPA DE ZONAS DE RISCO



REFERENCE

- 01 CURVES
- RED ZONE
- RUN-OFF AREAS (ORIGINAL)
- RUN-OFF AREAS (NEW)
- TRACK BORDER
- CURBS INLET
- WALL